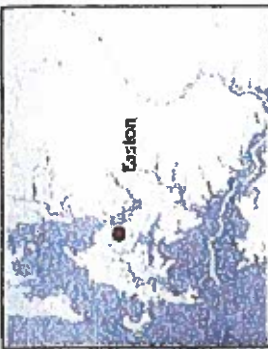




Figure A: POSSIBLE EXPANDED FREMONT ST. DISTRICT



Legend

- Parcels
- Municipalities
- Roads
 - Other Roads
 - County Roads
 - State Roads
 - US Highway
- Building
 - COMMERCIAL
 - NO BUILDING
 - RESIDENTIAL
- Out Buildings
- Streams
- lakes
- Water
- Driveways
- Docks
- Airport

Chesapeake Bay Critical Area
Zoning (Effective Nov 10, 2018)

- Agricultural Conservation
- Countryside Preservation
- General Commercial
- Limited Commercial
- Limited Industry
- Municipal

Notes
Enter note.

This map is for reference only. Land use layers that appear on this map may or may not be accurate.



November 24, 2021

