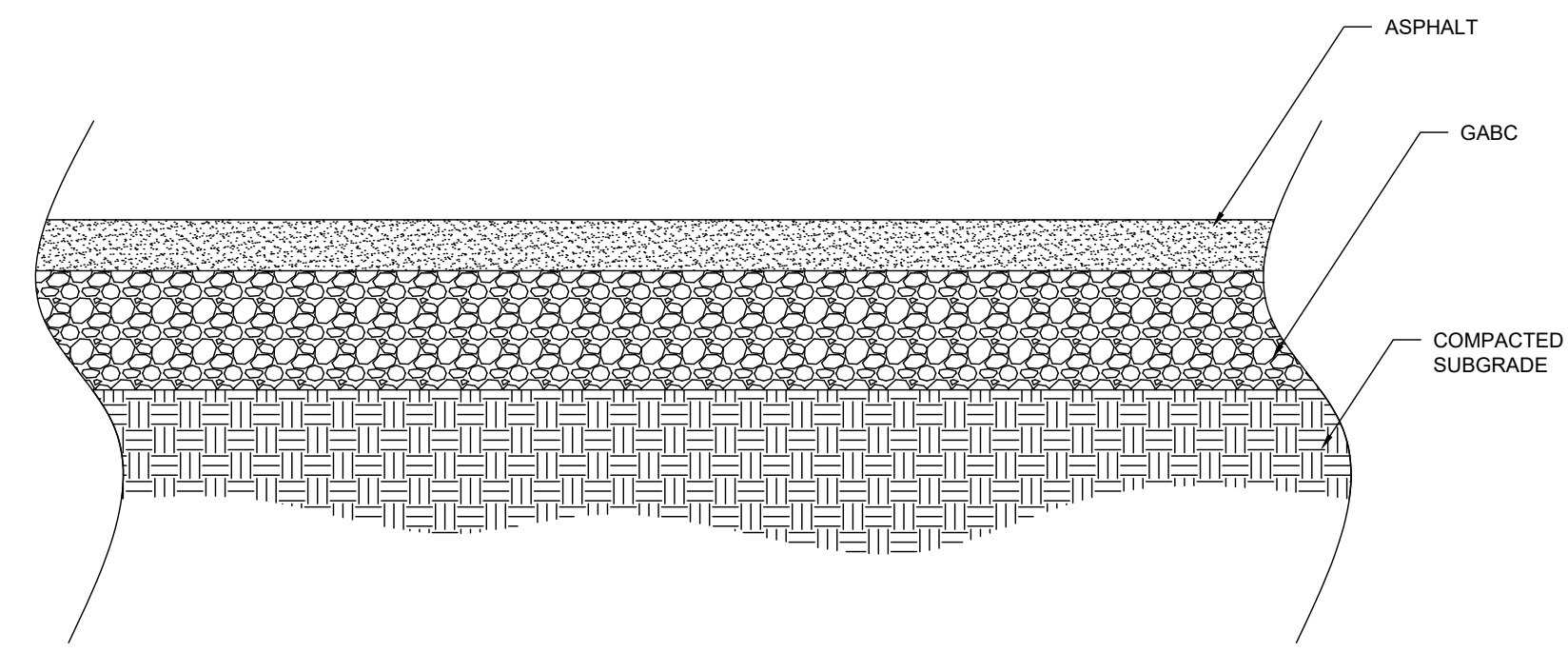


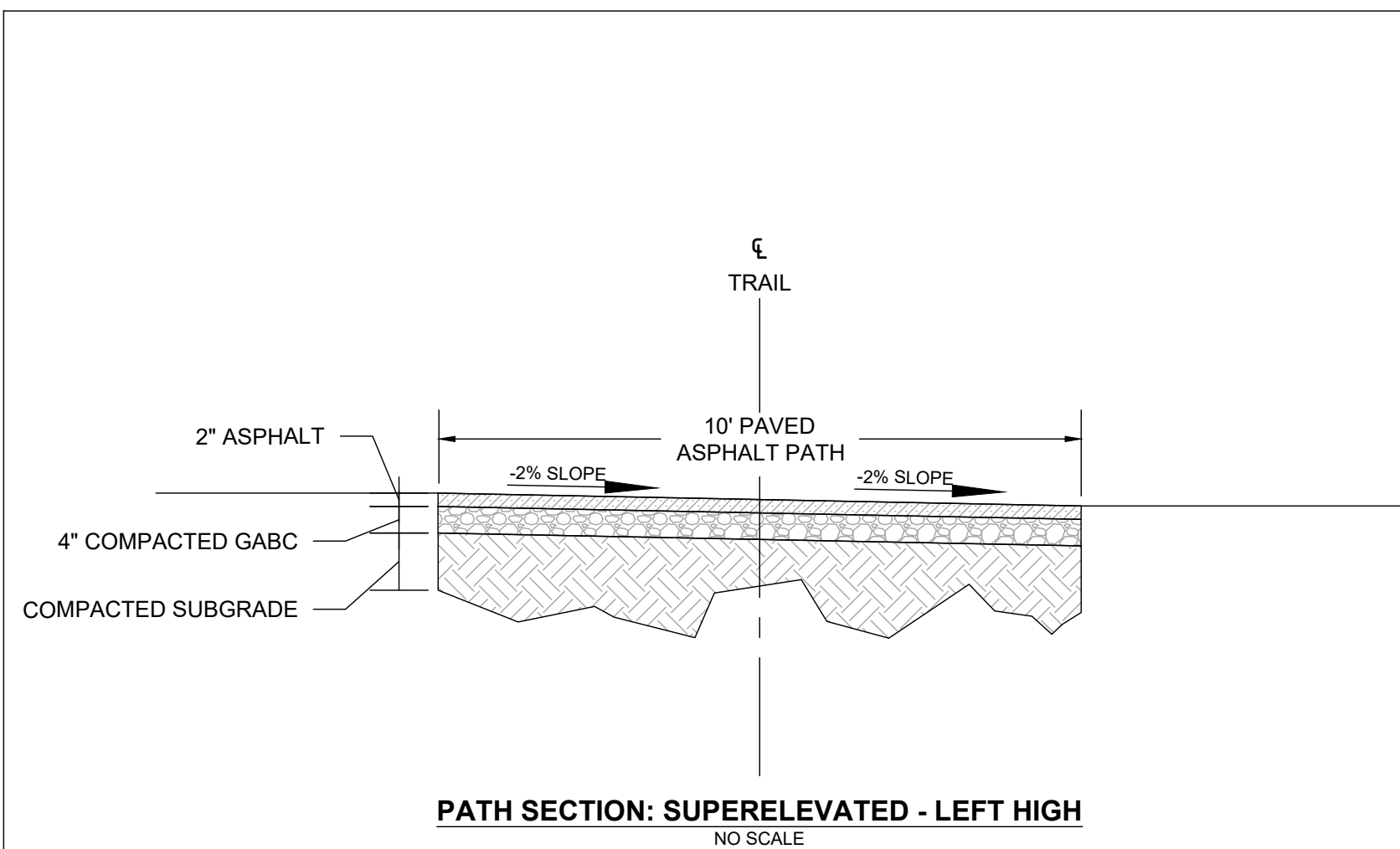
0 ASPHALT BIKE TRAIL
STANDARD DETAIL

N.T.S.

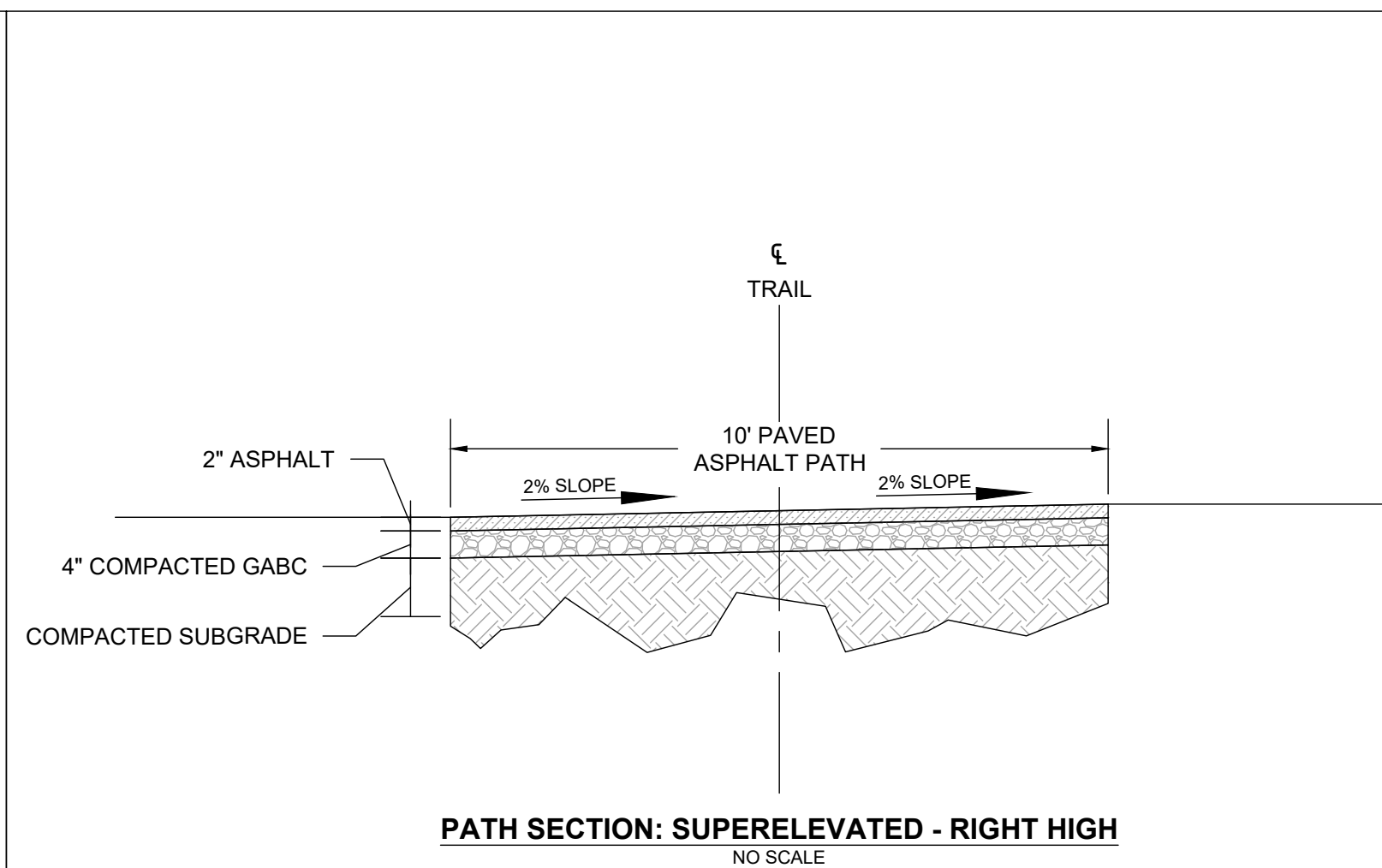


NOTES:

- ASPHALT SURFACE: 2" 9.5 MM PG64-22 SUPERPAVE
- SUBBASE: 4" SHA GABC COMPACTED TO 95% ASTM D698 STANDARD PROCTOR
- SUBGRADE: COMPACT APPROVE SUBGRADE TO 95% ASTM D698 STANDARD PROCTOR. GEOTECHNICAL ENGINEER TO APPROVE SUBGRADE UPON COMPACTION.



PATH SECTION: SUPERELEVATED - LEFT HIGH
NO SCALE



PATH SECTION: SUPERELEVATED - RIGHT HIGH
NO SCALE

RESERVED FOR PATH SECTION TBD

PATH SECTION: BOARDWALK
NO SCALE

RESERVED FOR SWM & SITE DETAILS AS REQUIRED.

SWM & SITE GRADING DETAILS

OF THE LANDS OF

NATURE TRAIL BIKEWAY

TAX MAP: GRID: PARCEL:

ELECTION DISTRICT 02, TALBOT COUNTY, MARYLAND

TOWN OF ST. MICHAELS



Main Office: 106 N Harrison St - Easton, MD 21601
Web: www.rauch-inc.com | Email: design@raucheng.com
Phone: 410 770 9081 | Fax: 410 770 3487

REVISIONS	REV.#	DATE	DESCRIPTION
	1		

MISS UTILITY OF DELAWARE
CALL BEFORE YOU DIG

811

DATE:	05/08/2023
SCALE:	N/A
DRAWN BY:	BBF
DESIGNED BY:	BBF
APPROVED BY:	

SHEET NO.: **C-205.03**

FOR REVIEW